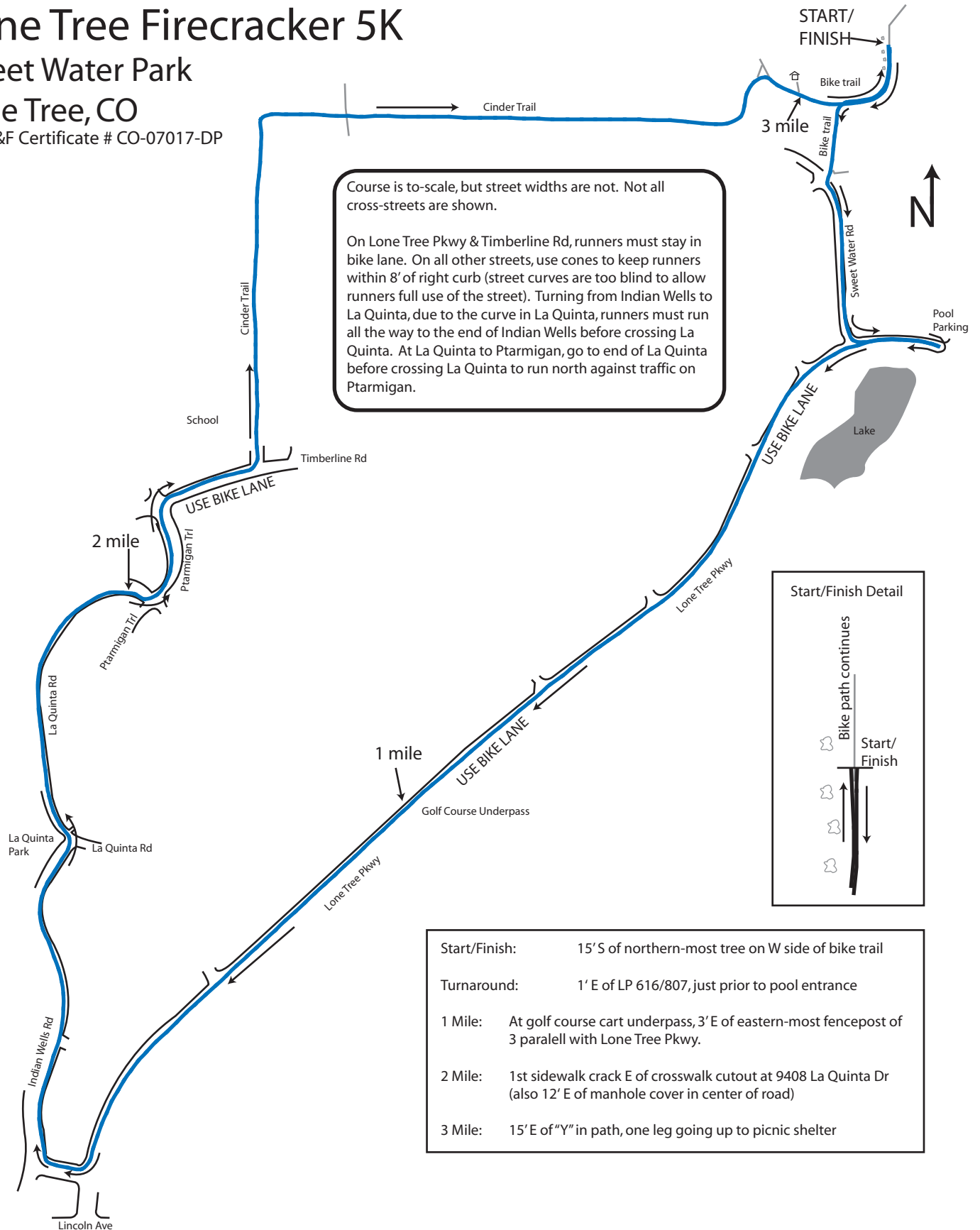


# Lone Tree Firecracker 5K

Sweet Water Park

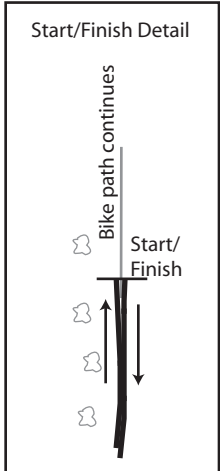
Lone Tree, CO

USA T&F Certificate # CO-07017-DP

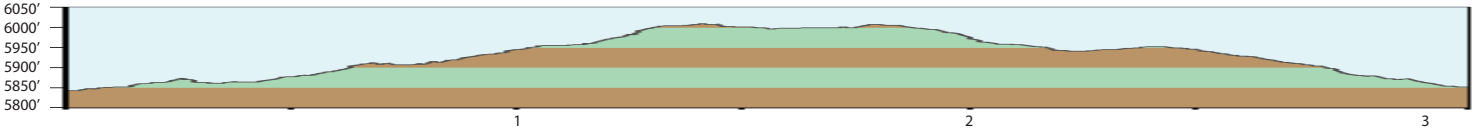


Course is to-scale, but street widths are not. Not all cross-streets are shown.

On Lone Tree Pkwy & Timberline Rd, runners must stay in bike lane. On all other streets, use cones to keep runners within 8' of right curb (street curves are too blind to allow runners full use of the street). Turning from Indian Wells to La Quinta, due to the curve in La Quinta, runners must run all the way to the end of Indian Wells before crossing La Quinta. At La Quinta to Ptarmigan, go to end of La Quinta before crossing La Quinta to run north against traffic on Ptarmigan.



- Start/Finish: 15' S of northern-most tree on W side of bike trail
- Turnaround: 1' E of LP 616/807, just prior to pool entrance
- 1 Mile: At golf course cart underpass, 3' E of eastern-most fencepost of 3 parallel with Lone Tree Pkwy.
- 2 Mile: 1st sidewalk crack E of crosswalk cutout at 9408 La Quinta Dr (also 12' E of manhole cover in center of road)
- 3 Mile: 15' E of "Y" in path, one leg going up to picnic shelter



Start/Finish elevation: 5848' High point: 6010' Low point: 5842' Gross gain: 239'  
 Measurement, map, and elevation profile by RaceMeasure. [www.RaceMeasure.com](http://www.RaceMeasure.com)