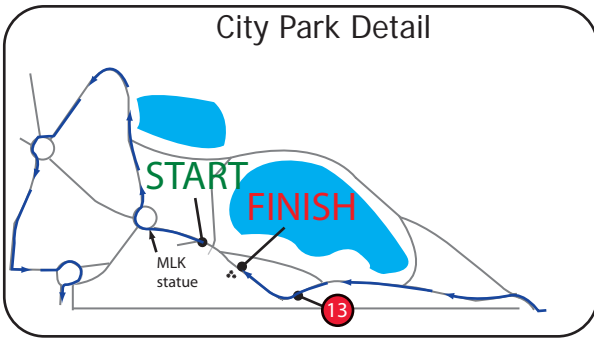
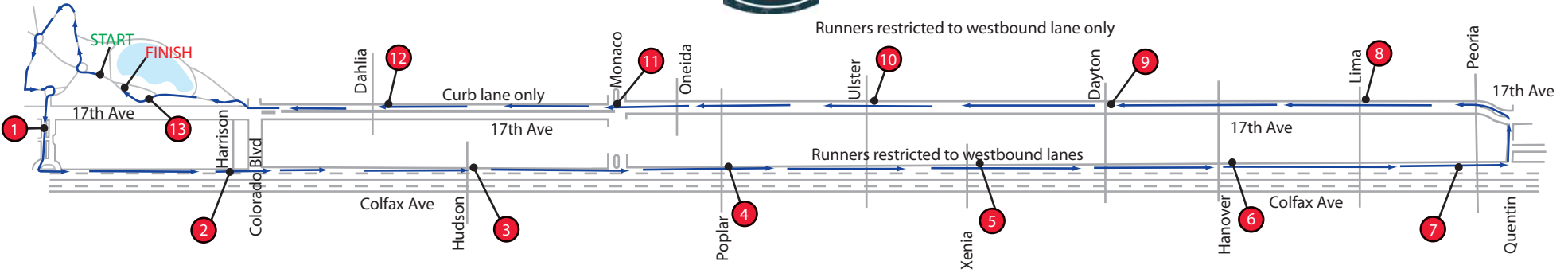


Colorado Colfax Half-Marathon

Denver, Colorado

USATF Certificate: CO09005DCR

Effective 2/28/2009 - 12/31/ 2019



Runners have full use of road in City Park.
Runners restricted to curb lane of westbound Colfax.
Runners use north-most westbound lane only on 17th Ave


RaceMeasure has measured this course following USA T&F guidelines, and stands by the certification.

However, *RaceMeasure* does not set out the course on race-day, and is not responsible for courses not set out precisely according to this map.

GPS Coordinates, NAD 83

Start	N39.74564	W104.95279
1 Mile	N39.74302	W104.95692
2 Mile	N39.74024	W104.94210
3 Mile	N39.74028	W104.92331
4 Mile	N39.74028	W104.90452
5 Mile	N39.74029	W104.88572
6 Mile	N39.74028	W104.86690
7 Mile	N39.74028	W104.84811
8 Mile	N39.74383	W104.85623
9 Mile	N39.74385	W104.87502
10 Mile	N39.74383	W104.89382
11 Mile	N39.74383	W104.91261
12 Mile	N39.74379	W104.93139
13 Mile	N39.74431	W104.94988
Finish	N39.74507	W104.95162

Start: 28' E of fire hydrant on S side of road, just west of pavillion
 Mile 1: 2' N of second "No Parking" sign on center island S of 17th Ave
 Mile 2: 10' E of un-numbered pole, just west of Harrison St.
 Mile 3: E of Hudson St, 3' W of fire hydrant next to Hudson
 Mile 4: 8' W of fire hydrant on E side of Poplar St.
 Mile 5: E end of curved curb cutout on E curb of Xenia. Also 5' W of lamp post
 Mile 6: E end of curved curb cutout on E curb of Hanover St
 Mile 7: E wall of Mon Chalet building. NOT east wall of patio. (W of Peoria)
 Mile 8: 20' E of storm drain on N side of 17th, E of Lima St
 Mile 9: E edge of sidewalk at 9707 17th. E of Dayton
 Mile 10: 46' E of east curb of Ulster St
 Mile 11: 1' W of wooden utility pole in median of Monaco Pkwy
 Mile 12: 5' W of west edge of sidewalk steps from 4827 E 17th Ave
 Mile 13: 20 W of LP 29/45
 Finish: Inline with green utility box nestled in trees on south side of road.
 Line is perpendicular to edge of pavement.



Start elevation: 5265' Finish elevation: 5267' High point: 5416' (6.9 miles) Low point: 5262' (0.1 miles) Gross gain: 205'
 Measurement and map by RaceMeasure, Feb. 2009. www.RaceMeasure.com Elevation profile by MapMyRun.com