
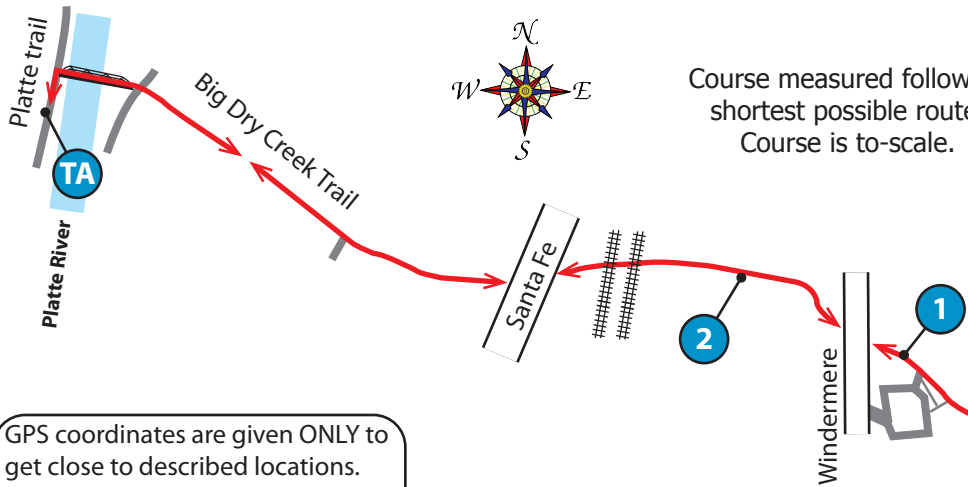


Cornerstone Park 5k

Englewood, CO
 USATF Certificate CO13011DCR
 Effective 4/15/2013 - 12/31/2023



Course measured following shortest possible route.
 Course is to-scale.



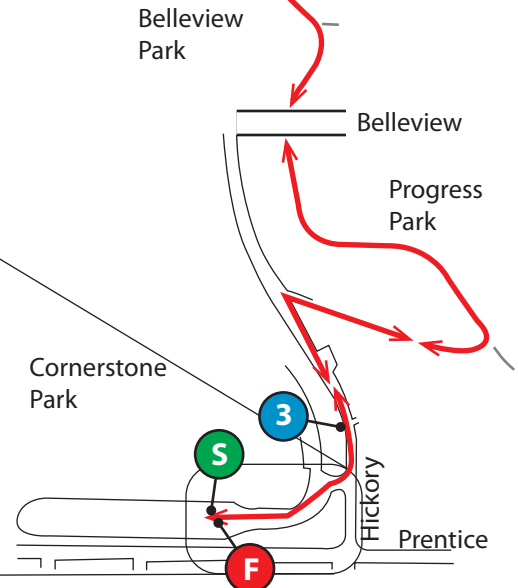
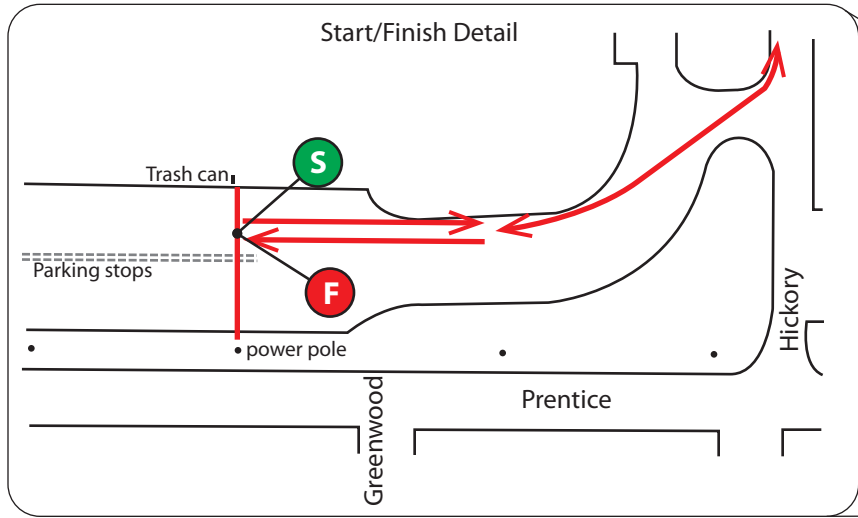
Locations marked with yellow paint and a nail/washer.
 Start/Finish: Inline with the 1st power pole W of Greenwood
 1 mile: 25' W of "Big Dry Creek trailhead" sign
 TA: 121' S of S edge of red brick pattern
 2 mile: 75' W of eastbound "Curve" sign, W of Windermere
 3 mile: 25' S of sidewalk into apartments

GPS coordinates are given ONLY to get close to described locations. NOT to be used to replace lost marks. Use descriptions to replace lost marks. NAD83

Start/Fin: N39.62084 W105.00128
 1 mile: N39.62847 W105.00615
 TA: N39.63062 W105.01504
 2 mile: N39.62918 W105.00777
 3 mile: N39.62151 W104.99986

RaceMeasure has measured this course following USATF guidelines, and stands by the measurement.

However, *RaceMeasure* does not set out the course on race-day, and is not responsible for course not set out precisely according to this map.



Start/Finish elevation: 5,410' High point: 5,410' Low point: 5,302'
 Measurement, map, and elevation profile by RaceMeasure, April 2013. www.RaceMeasure.com