


Rock 'n' Roll Half-marathon

Denver, CO
 USATF Certificate CO15023DCR
 Effective 9/18/2015 - 12/31/2025



GPS coordinates are given ONLY to get close to described locations. NOT to be used to replace lost marks. Use descriptions to replace lost marks. NAD83

8 mile: N39.74775° W104.95040°
 9 mile: N39.74690° W104.95659°
 10 mile: N39.74385° W104.94623°
 TA: N39.74369° W104.94351°
 11 mile: N39.74169° W104.95697°
 12 mile: N39.74320° W104.97308°
 13 mile: N39.73844° W104.98548°
 Finish: N39.73844° W104.98747°

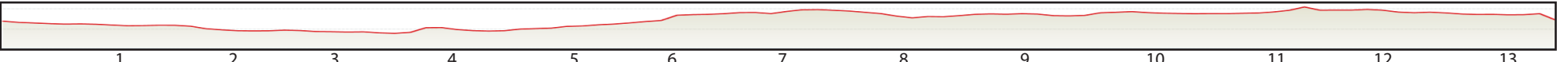
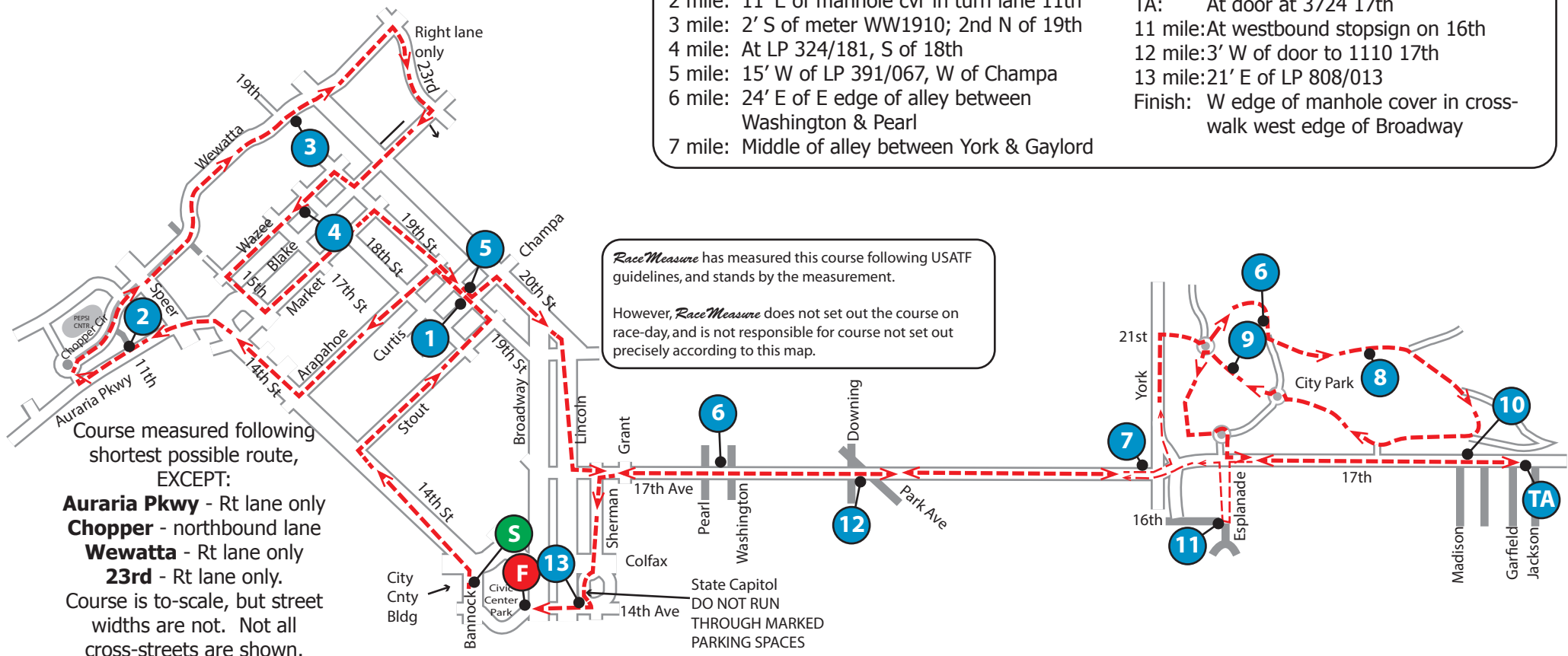
Start: N39.73920° W104.99025°
 1 mile: N39.74991° W104.99108°
 2 mile: N39.74763° W105.00548°
 3 mile: N39.75602° W104.99827°
 4 mile: N39.75278° W104.99813°
 5 mile: N39.74955° W104.99055°
 6 mile: N39.74332° W104.97912°
 7 mile: N39.74330° W104.96038°

Most locations marked with yellow paint and a nail/washer (Start not marked)
 Start: Center of crosswalk, center of stairs
 1 mile: 6' E of LP 221/149, SE corner
 2 mile: 11' E of manhole cvr in turn lane 11th
 3 mile: 2' S of meter WW1910; 2nd N of 19th
 4 mile: At LP 324/181, S of 18th
 5 mile: 15' W of LP 391/067, W of Champa
 6 mile: 24' E of E edge of alley between Washington & Pearl
 7 mile: Middle of alley between York & Gaylord

8 mile: 4' E of E edge of tree curb W of office
 9 mile: 15' W of manhole cvr in road. Also, 54' E of LP 44/7910 mile: In front of door to 3500 E 17th
 TA: At door at 3724 17th
 11 mile: At westbound stopsign on 16th
 12 mile: 3' W of door to 1110 17th
 13 mile: 21' E of LP 808/013
 Finish: W edge of manhole cover in crosswalk west edge of Broadway

RaceMeasure has measured this course following USATF guidelines, and stands by the measurement. However, RaceMeasure does not set out the course on race-day, and is not responsible for course not set out precisely according to this map.

Course measured following shortest possible route, EXCEPT:
Auraria Pkwy - Rt lane only
Chopper - northbound lane
Wewatta - Rt lane only
23rd - Rt lane only.
 Course is to-scale, but street widths are not. Not all cross-streets are shown.



Start/Finish elevation: 5,244' High point: 5,320' Low point: 5,184'
 Measurement, map, and elevation profile by RaceMeasure, August, 2015. www.RaceMeasure.com