

# Regis 5k #3

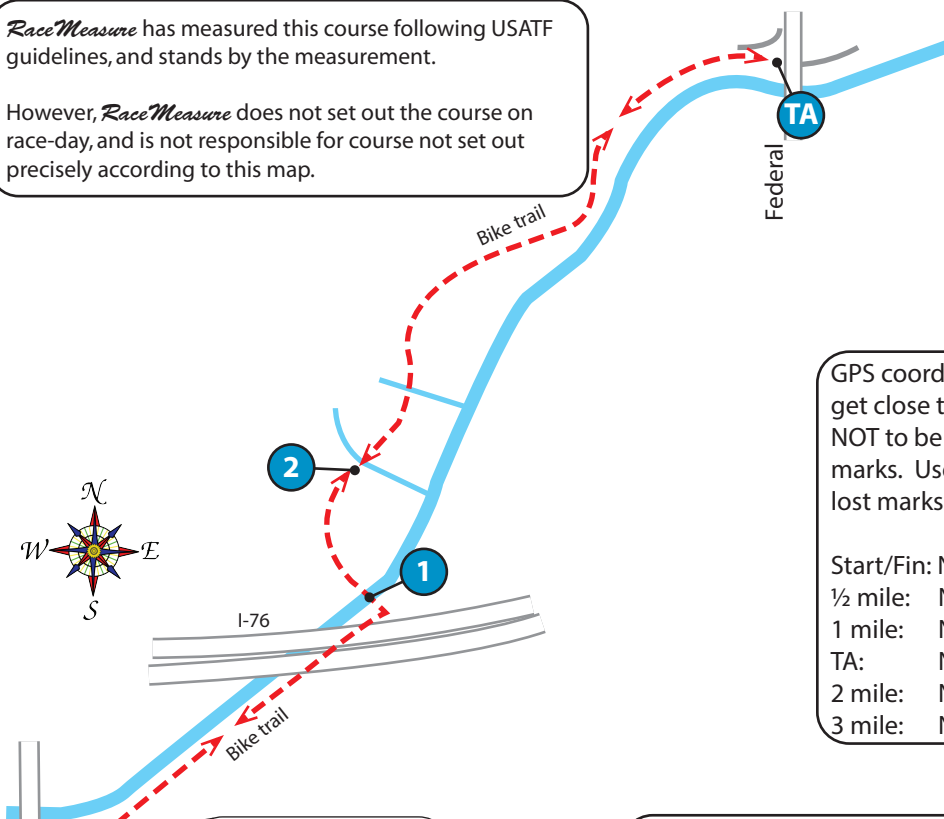
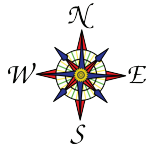
Regis University Campus  
Denver, CO

USATF Certificate CO15028DCR  
Effective 11/1/2015 - 12/31/2025



*RaceMeasure* has measured this course following USATF guidelines, and stands by the measurement.

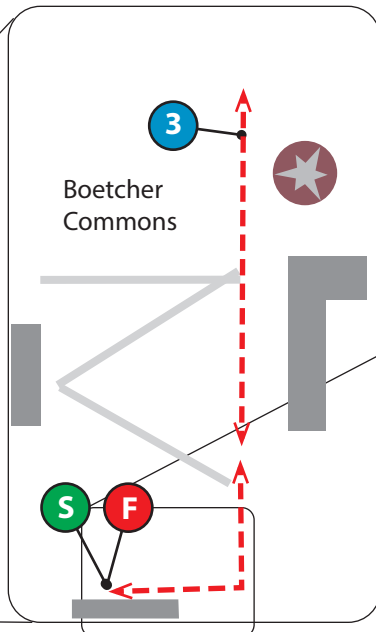
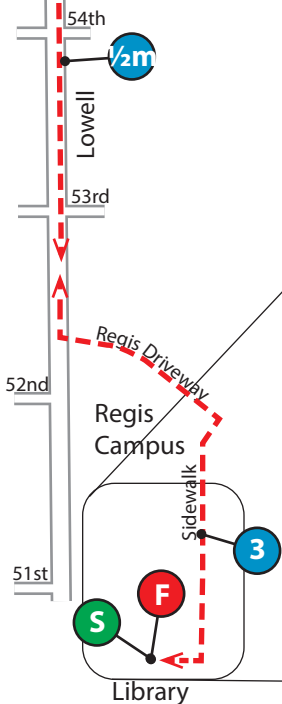
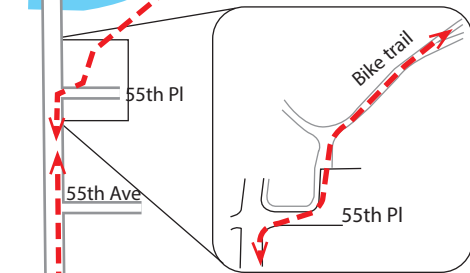
However, *RaceMeasure* does not set out the course on race-day, and is not responsible for course not set out precisely according to this map.



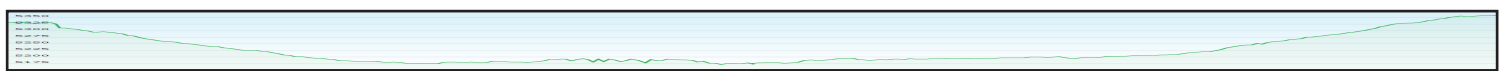
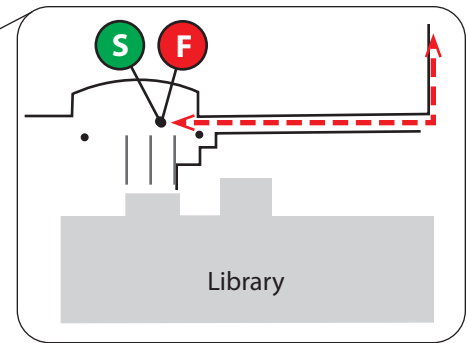
GPS coordinates are given ONLY to get close to described locations. NOT to be used to replace lost marks. Use descriptions to replace lost marks. NAD83

Start/Fin: N39.78853° W105.03337°  
1/2 mile: N39.79433° W105.03464°  
1 mile: N39.79999° W105.03043°  
TA: N39.80532° W105.02564°  
2 mile: N39.80128° W105.03085°  
3 mile: N39.78971° W105.03287°

Off-campus locations marked with yellow paint.  
Start/Finish: 18' W of east lamp post, bottom of stairs to library  
1/2 mile: 3' N of N edge of driveway at 5370/5380 Tennyson  
1 mile: 15' N of S edge of bridge over creek  
TA: 22' W of W edge of Federal Ave bridge  
2 mile: 6' W of ditch culvert under trail  
3 mile: 17' S of S end of brick pavers coming from parking lot



Course measured following shortest possible route. Course is to-scale, but street widths are not. Not all cross-streets are shown.



Start/Finish elevation: 5,350' High point: 5,350' Low point: 5,175'  
Measurement, map, and elevation profile by RaceMeasure, October, 2015. www.RaceMeasure.com